

InterCity and other long-distance rail services in Benelux 2020

weekend and public holidays

Domestic InterCity services:



NS (Netherlands)
NMBS/SNCB (Belgium)

InterCity direct (IC); domestic semi-high-speed service in the Netherlands by NS

International InterCity services:

NS (international) and NMBS/SNCB (b-europe.com);
ICd/IC Amsterdam - Brussels, IC The Hague - Brussels
NMBS/SNCB (belgiantrain.be);
IC Antwerp - Lille, IC Tourmai - Lille, IC Namur - Maubeuge,
IC Mons - Aulnoye Aymeries, IC Brussels - Luxembourg
NMBS/SNCB and CFL (cfl.lu); IC Luxembourg - Liers
CFL; RE/IC Luxembourg - Düsseldorf
NS and DB (bahn.de); IC Amsterdam - Berlin

Other long-distance international services:

Eurostar eurostar.com (high-speed)
Thalys thalys.com (high-speed)
IZY izy.com (low-cost brand of Thalys; semi-high-speed)
TGV tgv.com (high-speed brand of SNCF)
ICE International bahnd.de (high-speed; consortium of DB and NS for Dutch/Belgian ICE services)
Nightjet nightjet.com (sleeping service of ÖBB oebb.at)

- Station with InterCity and/or high-speed rail services
- Station also served by regular local train services in/from/to Benelux (see local train maps)
- Station also served by limited local train services in/from/to Benelux* (see local train maps)
- Station only served by local train services
- Alternative place name in [English, Dutch, French, German, Frisian, or Luxembourgish]
- Station served by InterCity services (only during the weekend)
- Station with metro / pre-metro / S-Bahn / U-Bahn / Stadtbahn / light-rail / tram / funicular connections
- Station with OV-chipkaart check-in portals of NS and another company
- Trains stop here only when travelling in one direction
- Some services stop here
- Train reverses out of a station
- (furthest possible) terminus

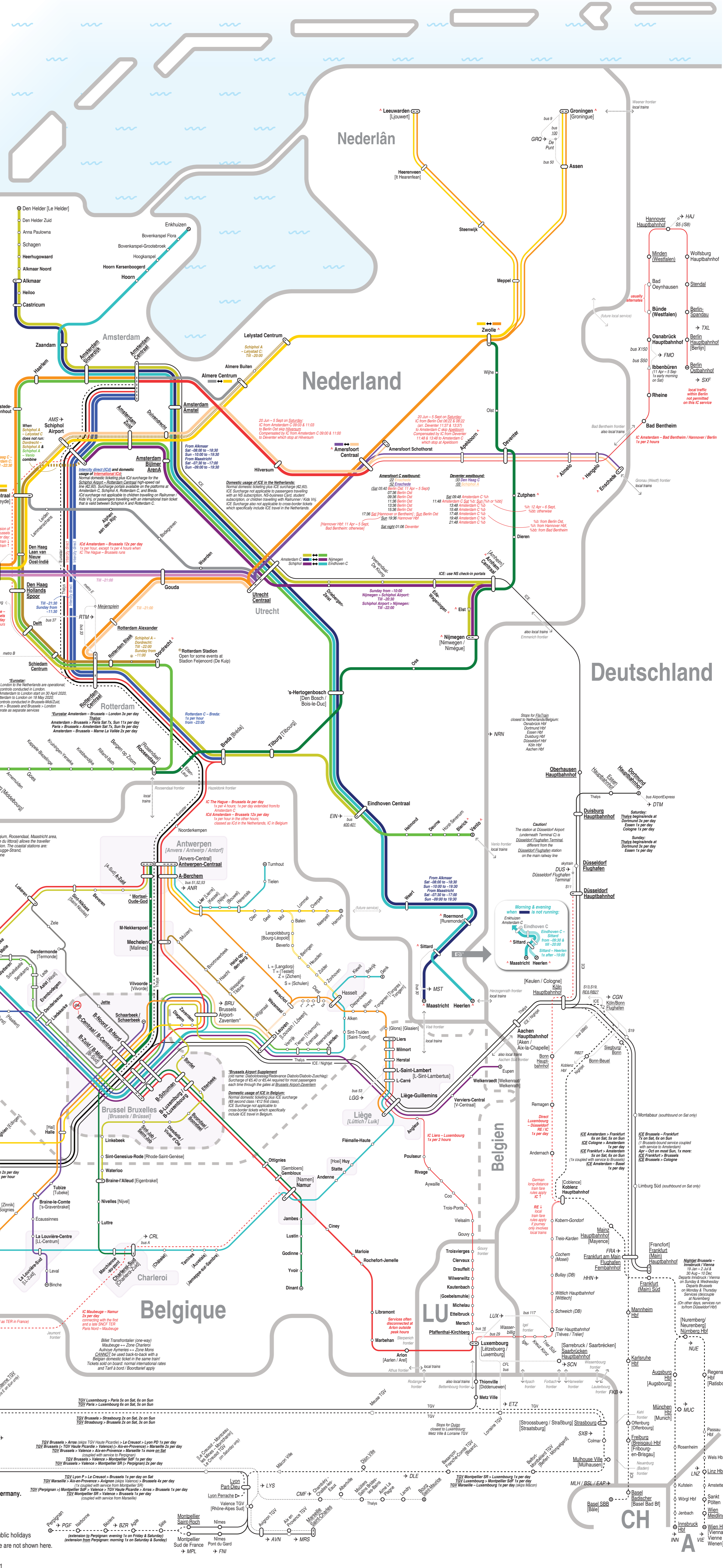
Service frequency (unless otherwise qualified):
2 train services per hour per direction
1 train service per hour per direction
1 train service per 2 hours per direction
1 per hour on Saturdays, 1 per 2 hours on Sundays
operates on Saturdays only

different thickness: two separate services, A - B, and C - D
same thickness, for InterCity only: one train decouples into two / two trains couple into one

coordinated cross-platform transfer between InterCity services in the same direction

Zone of single tariff point; NMBS/SNCB grants the holder of a domestic or international train ticket with an origin/destination in a zone, on the ticket's day of validity, free travel on NMBS/SNCB trains within that Zone until they leave the Zone

Airport / North Sea ferry port with regular passenger services
Only selected land-connections run by regular public transport operators are shown
When more than one option is shown, the better option(s) is/are underlined
See port and flight / ferry operator websites for more access options



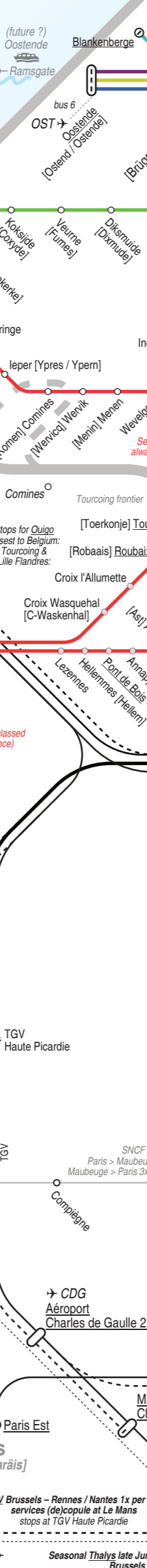
UK



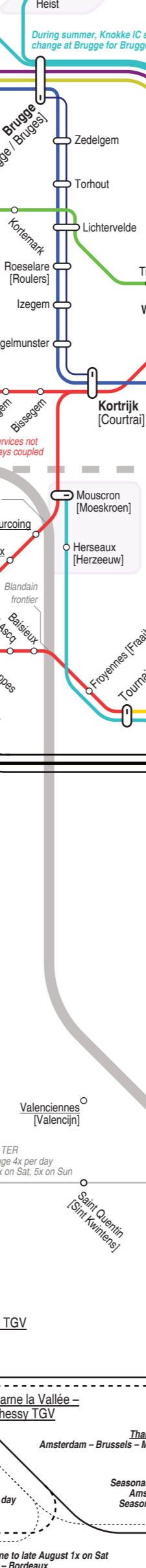
België



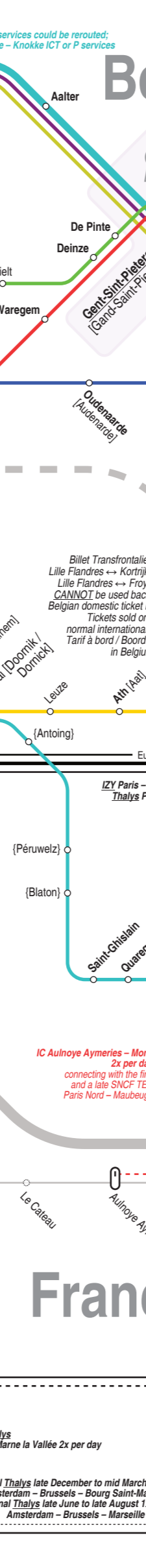
Belgique



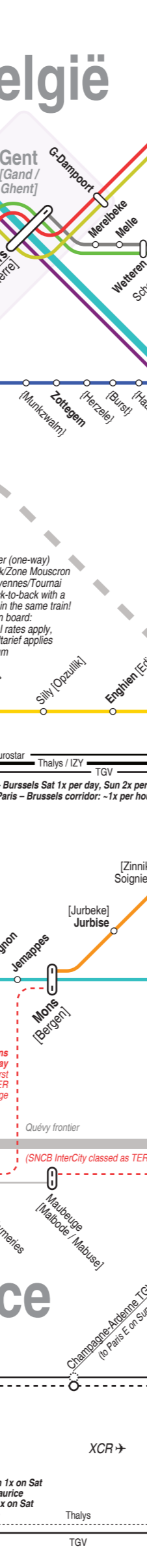
France



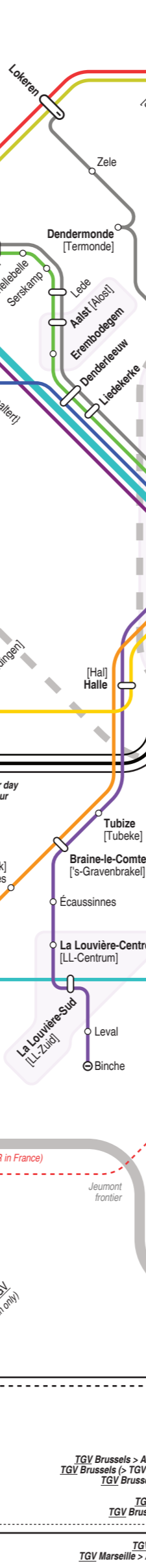
Germany



France



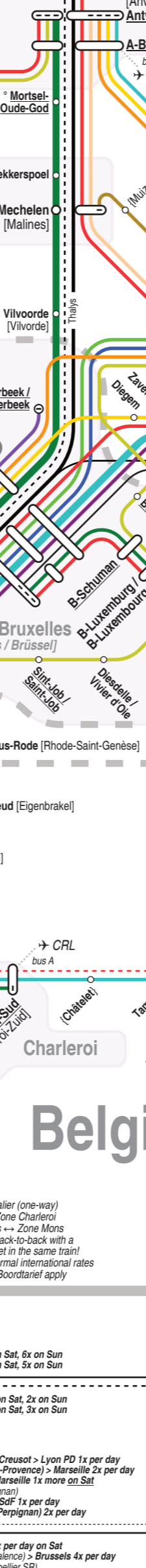
Germany



France



Germany



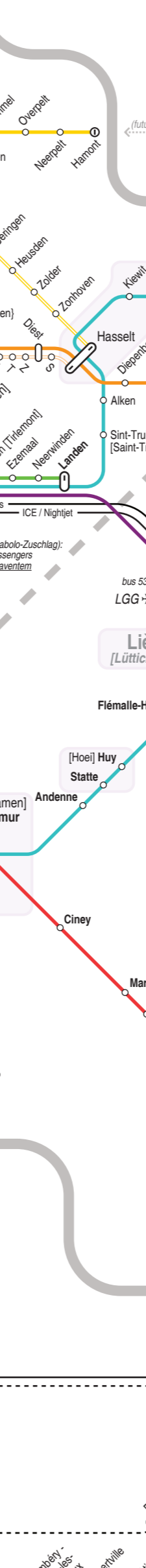
France



Germany



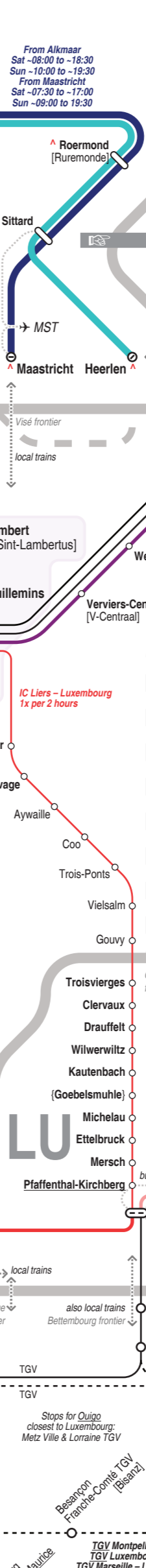
France



Germany



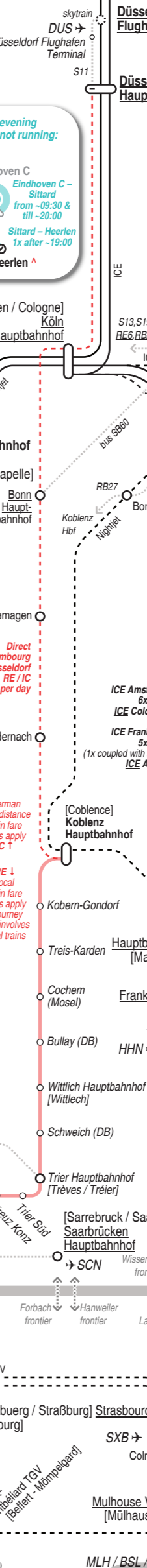
France



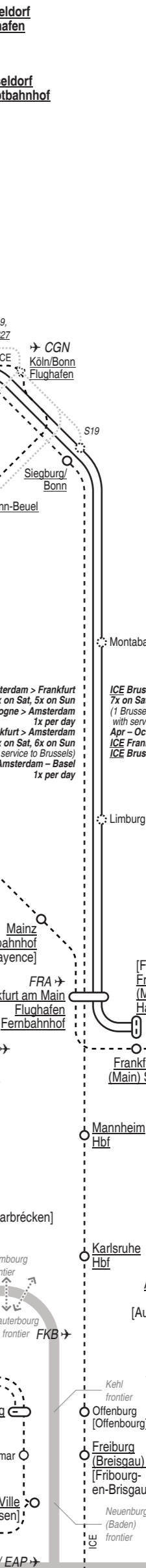
Germany



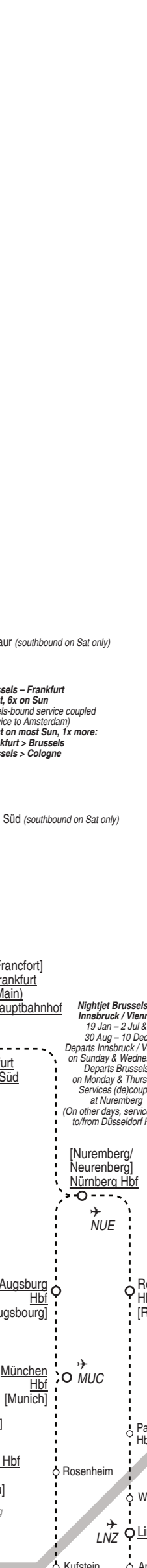
France



Germany



France



Germany



Domestic travel on InterCity trains has the same pricing as domestic local trains in Benelux, unlike France and Germany. Check with train operators for whether Saturday or Sunday schedule is run on a particular public holiday. See also the weekend version of this map, map of Nightjet services in the Netherlands, and maps for the local train services in Benelux and Nord & Pas-de-Calais at hilario.bamboorail.com/benelux/. All stations with regular InterCity services or high speed rail services in/from/through Benelux during the weekend or public holidays are shown. Some services have irregular routing / stopping patterns, especially early in the morning or late at night. These are not shown here. Not to scale, accuracy is not guaranteed. Always check with train service operators for latest information. No reproduction without written permission from the author of this map. © Hilário de Sousa 01-03-2020 v 20.3.1.1